













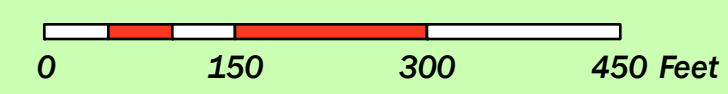
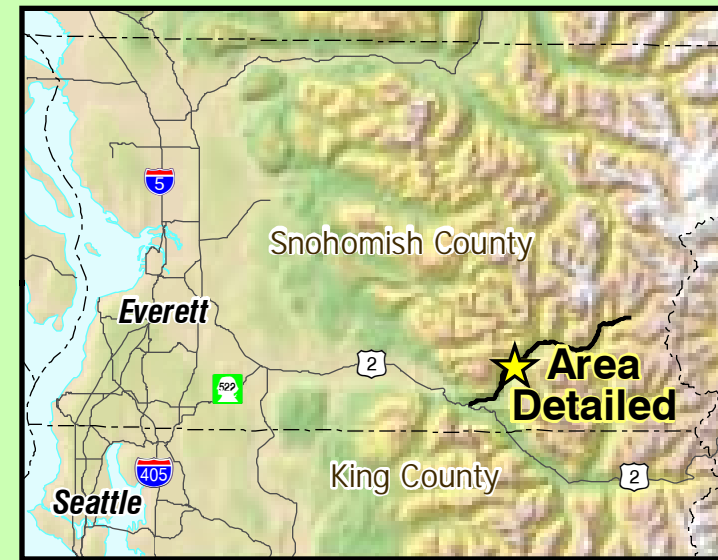




Index-Galena Rd M.P. 6.4 - 6.9 Flood Repair: Approved Alignment

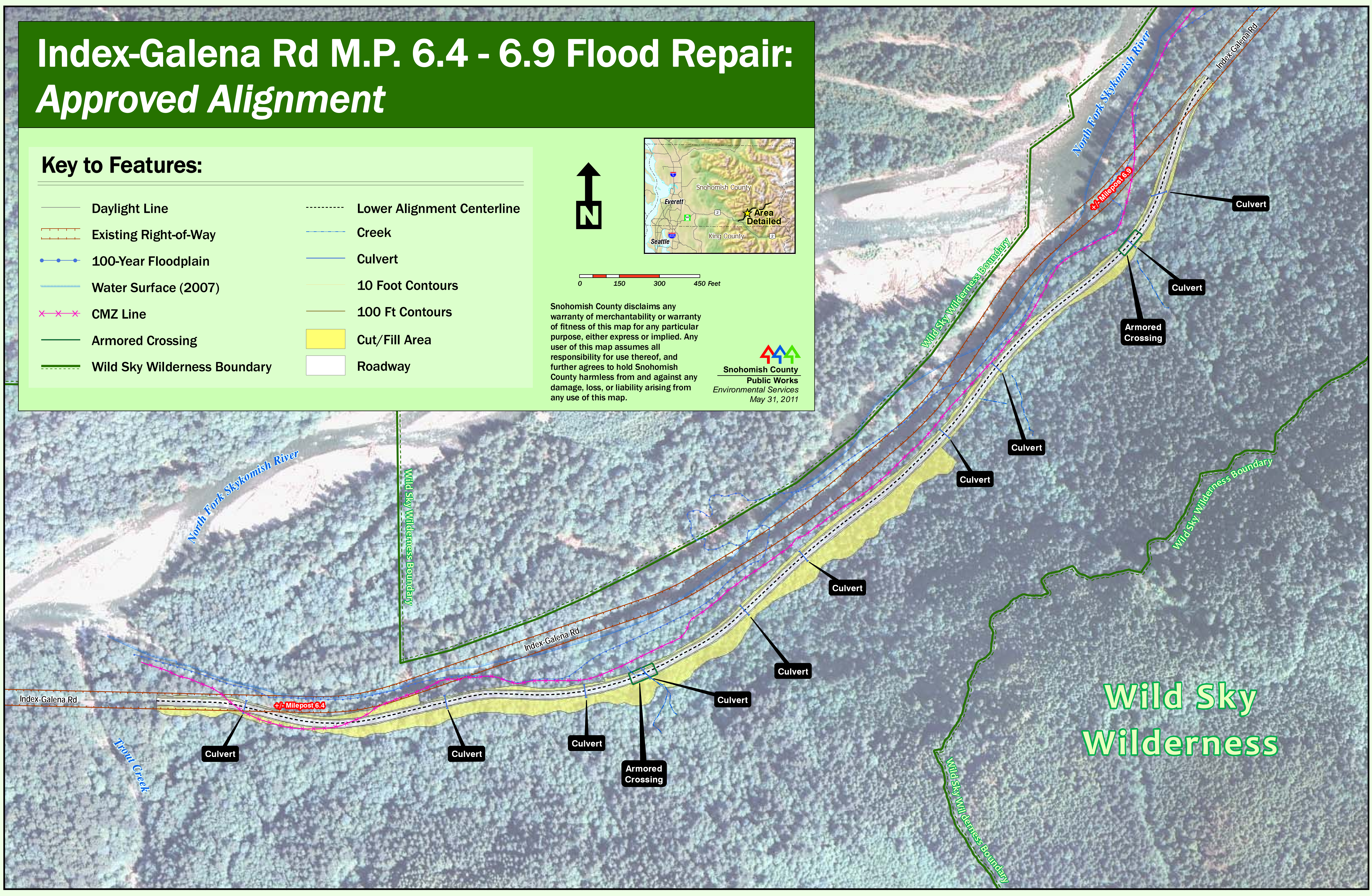
Key to Features:

- | | | | |
|---|------------------------------|---|----------------------------|
|  | Daylight Line |  | Lower Alignment Centerline |
|  | Existing Right-of-Way |  | Creek |
|  | 100-Year Floodplain |  | Culvert |
|  | Water Surface (2007) |  | 10 Foot Contours |
|  | CMZ Line |  | 100 Ft Contours |
|  | Armored Crossing |  | Cut/Fill Area |
|  | Wild Sky Wilderness Boundary |  | Roadway |



Snohomish County disclaims any warranty of merchantability or warranty of fitness of this map for any particular purpose, either express or implied. Any user of this map assumes all responsibility for use thereof, and further agrees to hold Snohomish County harmless from and against any damage, loss, or liability arising from any use of this map.


Snohomish County
 Public Works
 Environmental Services
 May 31, 2011



**Wild Sky
Wilderness**