











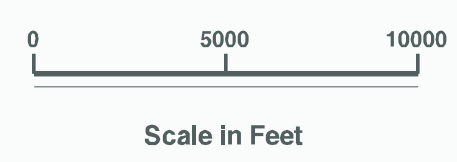
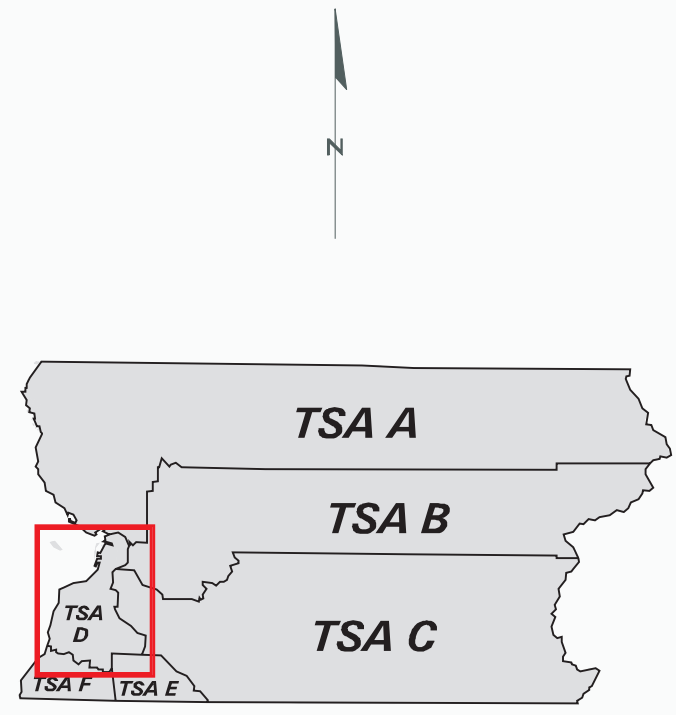


Map 6
 Snohomish County
 GMA Comprehensive Plan

RECOMMENDED ROAD AND STREET IMPROVEMENTS IN TRANSPORTATION SERVICE AREA D

EFFECTIVE DATE: February 1, 2006

-  Transportation Service Area Boundary
- TSA G** Transportation Service Area Label
-  County Road with Planned Improvement
-  Non-County Road with Planned Improvement
-  New County Road in Plan
-  New Non-County Road in Plan
-  Interchange Improvement
- AS-10** Improvement Project Number
- AS-19*** Project with Bikeway Improvements
-  Unincorporated Snohomish County
-  Urban Growth Area
-  Incorporated City
-  County Boundary
-  Arterial Road
-  Local Road



Snohomish County disclaims any warranty of merchantability or warranty of fitness of this map for any particular purpose, either express or implied. No representation or warranty is made concerning the accuracy, currency, completeness or quality of data depicted on this map. Any user of this map assumes all responsibility for use thereof, and further agrees to hold Snohomish County harmless from and against any damage, loss, or liability arising from any use of this map.

Map by Snohomish County Department of Planning and Development Services; Cartography/GIS Section, dkt, July 18, 2002. Revised 1-04-06.

w:\plng\carto\trans\roads\current\tsa_d_rdimp_2_0206.aml

January 18, 2006

