






Lake Shoecraft Watershed



Snohomish County

PUBLIC WORKS
 SURFACE WATER MANAGEMENT
 (425) 388-3464

-  Rivers & Streams
-  Watershed Boundary
-  Public Access Point



0 250 500 1,000
 Feet

Snohomish County disclaims any warranty of merchantability or warranty of fitness of this map for any particular purpose, either express or implied. No representation or warranty is made concerning the accuracy, currency, completeness or quality of data depicted on this map. Any user of this map assumes all responsibility for use thereof, and further agrees to hold Snohomish County harmless from and against any damage, loss, or liability arising from any use of this map.