

179th PI NW

179th PI NW

WDFW Boat Launch

to Lake Martha

72nd

5

10

15

20

25

30

35

40







45

50

#

Olive Ave

Depth Contour Source:
Washington Department of Game,
July 30, 1947

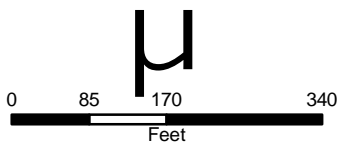
-  Public Access Point
-  Monitoring Location
-  Roads
-  Depth Contours (feet)
-  Lake Boundary
-  Rivers & Streams

Lake Howard



Snohomish County

PUBLIC WORKS
SURFACE WATER MANAGEMENT
(425) 388-3464



Snohomish County disclaims any warranty of merchantability or warranty of fitness of this map for any particular purpose, either express or implied. No representation or warranty is made concerning the accuracy, currency, completeness or quality of data depicted on this map. Any user of this map assumes all responsibility for use thereof, and further agrees to hold Snohomish County harmless from and against any damage, loss, or liability arising from any use of this map.