







Depth Contour Source:  
 Snohomish County  
 Surface Water Management  
 October 2003

The depth contours are measured  
 from the normal high water mark.

WDFW  
 Boat Launch

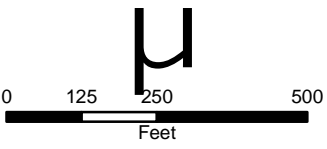
-  Public Access Point
-  Monitoring Location
-  Roads
-  Depth Contours (feet)
-  Lake Boundary
-  Rivers & Streams

# Armstrong Lake



**Snohomish County**

**PUBLIC WORKS**  
 SURFACE WATER MANAGEMENT  
 (425) 388-3464



Snohomish County disclaims any warranty of merchantability or warranty of fitness of this map for any particular purpose, either express or implied. No representation or warranty is made concerning the accuracy, currency, completeness or quality of data depicted on this map. Any user of this map assumes all responsibility for use thereof, and further agrees to hold Snohomish County harmless from and against any damage, loss, or liability arising from any use of this map.