



Snohomish County Public Works

PUBLIC NOTICE REVISED DETERMINATION OF NONSIGNIFICANCE (DNS)

PROJECT NAME: 198th Street SE New Alignment

DESCRIPTION OF PROPOSAL:

Snohomish County Public Works proposes to construct a new east-west roadway between 35th Avenue SE and Jewell Road. The intersection of York Road and Jewell Road would also be modified. The proposed improvements include (Figure 2):

- The new east-west roadway would connect 35th Avenue SE to Jewell Road, north of 199th Place SE with a T intersection. Between 35th Avenue SE and Jewell Road, the new roadway may be constructed at the existing 198th Place SE (Option 1) or slightly north (Option 2).
- The new roadway would have two 12-foot lanes, sidewalks, landscape strips, and illumination. The minimum width of the proposed roadway right-of-way is 60 feet.
- A new signal would be installed on 35th Avenue SE at the new roadway.
- Jewell Road from 199th Street SE, extending north, would be realigned to accommodate a new stop sign controlled T intersection with the new east-west roadway.
- A stormwater detention facility would be constructed. Stormwater would be collected from the paved surfaces by catch basins and conveyed by a pipe network to this new facility to provide flow control and quality treatment.
- Turns would be limited to right turn only at the intersection of Jewell Road and York Road.
- Additional right-of-way would need to be acquired in order to construct the proposed improvements.

LOCATION OF PROPOSAL:

The project site is located in unincorporated Snohomish County between 35th Avenue SE and Jewell Road in Section 21, Township 27N, Range 5E, W.M., just northeast of the City of Bothell, Snohomish County, WA.

APPLICANT AND LEAD AGENCY: Snohomish County Public Works

THRESHOLD DETERMINATION: The lead agency for this proposal has determined that it does not have a probable significant adverse impact on the environment. An environmental impact statement (EIS) is not required under RCW 43.21C.030(2)(c). This decision was made after review of a completed environmental checklist and other information on file with the lead agency. This information is available to the public upon request.

The lead agency has determined that the requirements for environmental analysis, protection, and mitigation measures have been adequately addressed in the county's development regulations and comprehensive plan adopted under chapter 36.70A RCW, and in other applicable local, state, or federal laws and rules, as provided by RCW 43.21C.240 and WAC 197-11-158. Our agency will not require any additional mitigation measures under chapter 30.61 SCC.

PUBLIC COMMENT PERIOD: This DNS is subject to a 14 day comment period. Written comments may be submitted by mail or e-mail to the lead agency's contact person. See name and address below. Comments must be received by 5 p.m., February 28, 2011.


APPEALS: This DNS may be appealed pursuant to the requirements of SCC 30.61.300 and Chapter 2.02 SCC. There is a 14 day appeal period on the DNS that commences from the date of publication of notice. Any appeal must be addressed to the County Hearing Examiner, accompanied by a filing fee of \$500.00, and be filed in writing at Snohomish County Public Works, 3000 Rockefeller Ave., Robert J. Drewel Building, 2nd Floor, Customer Service Center, Everett, Washington. The appeal must be received by 5 p.m., February 28, 2011.

The appeal must contain the items set forth in SCC 30.71.050(5). In addition, SCC 30.61.305(1) also requires that any person filing an appeal of a threshold determination made pursuant to chapter 30.61 SCC shall file with the hearing examiner, within seven days of filing the appeal, a sworn affidavit or declaration demonstrating facts and evidence, that, if proven, would demonstrate that the issuance of the threshold determination was clearly erroneous.

CONTACT PERSON: Stephanie Cotton, Senior Environmental Planner
Telephone: (425) 388-3488, ext 4687
stephanie.cotton@snoco.org

RESPONSIBLE OFFICIAL: Steven E. Thomsen, P.E., Director
Snohomish County Public Works

ADDRESS: 3000 Rockefeller Ave., M/S 607
Everett, WA 98201

Signature:  _____ **Date:** 2-4-11

DISCLAIMER:

The determination that an environmental impact statement does not have to be filed does not mean there will be no adverse environmental impacts. Snohomish County codes governing noise control, land use performance standards, construction and improvement of county roads, drainage control, building practices will provide substantial mitigation of the aforementioned impacts.

The issuance of this Determination of Non-Significance (DNS) should not be interpreted as acceptance or approval of this proposal as presented. Snohomish County reserves the right to deny or approve said proposal subject to conditions if it is determined to be in the best interest of the County and/or necessary to the general health, safety, and welfare of the public to do so.

DISTRIBUTION LIST:

Tribes:

Stillaguamish Tribe of Indians, Sauk-Suiattle Tribe, and Tulalip Tribes

State Agencies:

Department of Ecology and Department of Fish and Wildlife

County Departments:

Executive Office, County Council, Planning and Development Services, Fire District, Sheriff, Public Works: Engineering Services, Right-of-Way Group, Road Maintenance, Surface Water Management

Cities:

Bothell and Mill Creek

School Districts:

Everett School District and North Shore School District

Utilities:

Snohomish County PUD, Verizon, AT&T, Comcast, Alderwood Water and Sewer District, and Puget Sound Energy

Others:

The Herald

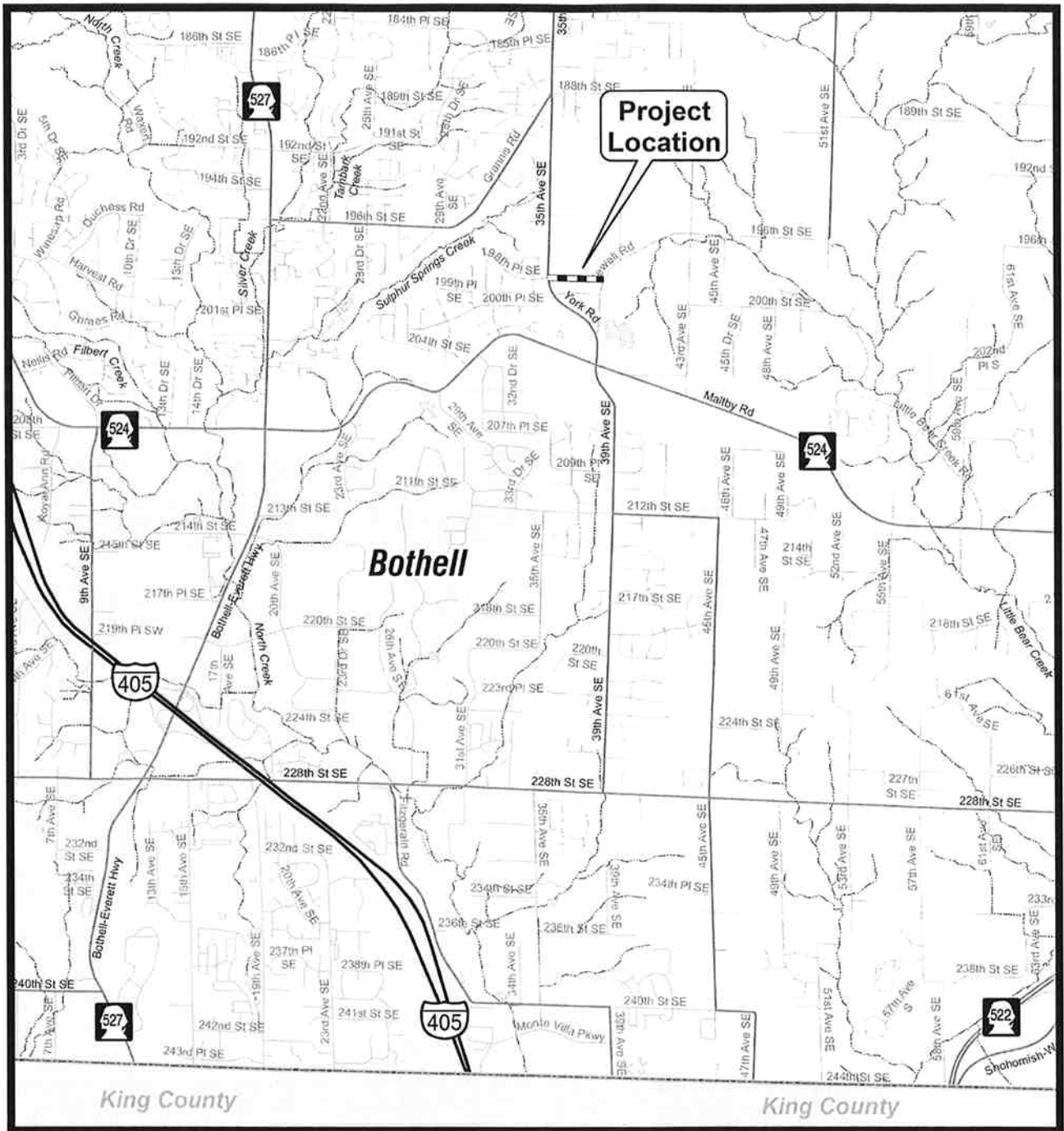
Property owners and residents within 1,000 feet of the site

Attachments:

Environmental Addendum

Vicinity Map

Aerial Map



Key to Features:

- | | | | |
|---|------------------|---|-------------|
|  | Project Location |  | Local Roads |
|  | Arterial Roads |  | Streams |
|  | Waterbodies | | |

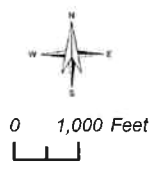
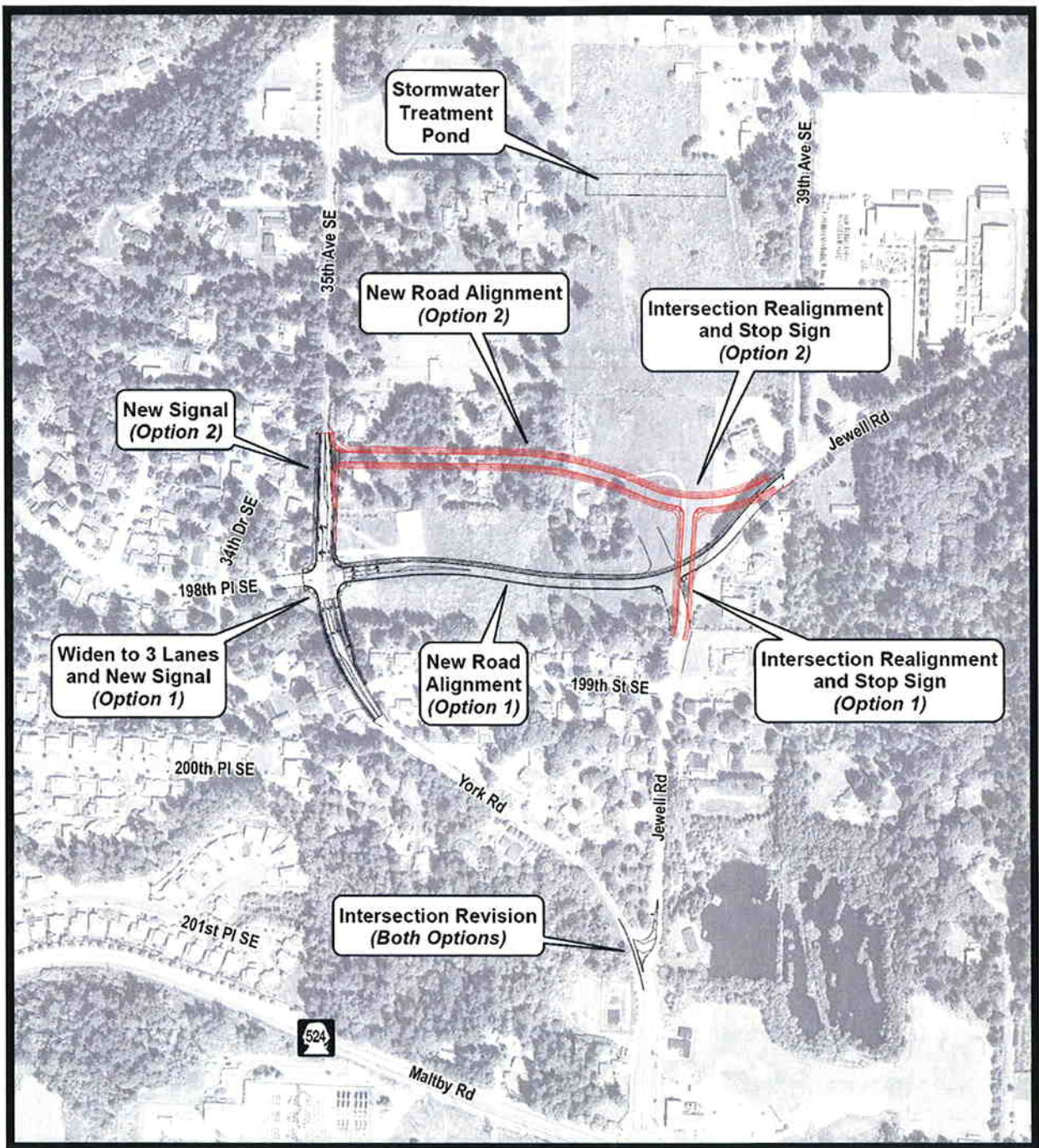


Figure 1: Project Vicinity




Key to Features:

- Proposed Improvements (Option 1)
- Proposed Improvements (Option 2)



0 200 400 Feet



Snohomish County disclaims any warranty of merchantability or warranty of fitness of this map for any particular purpose, either express or implied. Any user of this map assumes all responsibility for use thereof, and further agrees to hold Snohomish County harmless from and against any damage, loss, or liability arising from any use of this map.



Figure 2: Project Aerial