














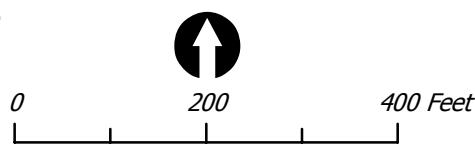




Key to Features:

- | | |
|---|--|
|  Project Location |  Local Roads |
|  Arterial Roads |  Stream (Fish Bearing) |
|  County Boundary |  Stream (Non Fish Bearing) |
|  Cities |  County Bridges |
|  NWI / PDS Wetlands |  Urban Growth Area Boundary |
|  Steep Slopes |  FEMA Floodplain |
|  Shorelines of the State |  Landslides |



Bridge Inspection - Bridge #546

September 26, 2008

PROJECT AERIAL

(Unknown Charge Code)