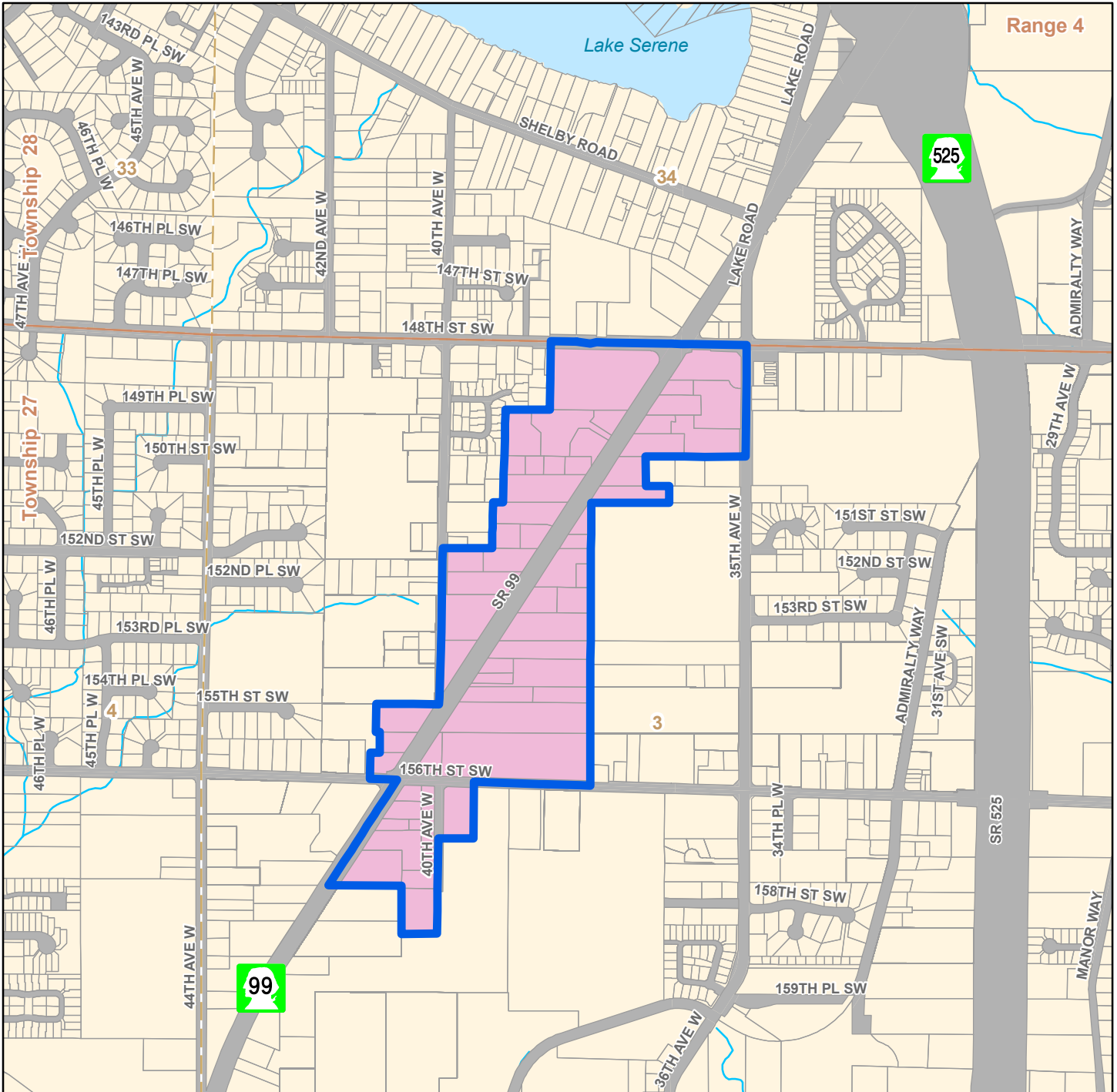



Proposed Rezone

Urban Center at State Route 99 and 152nd St SW




Proposed Rezone:

 **Urban Center at SR 99 and 152nd St. SW**

Rezone Planned Community Business to Urban Center


Existing Zoning:

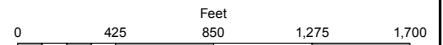
 Planned Community Business

 City

 UGA Boundary

 Assessor Parcels

 Section Grid



Snohomish County disclaims any warranty of merchantability or warranty of fitness of this map for any particular purpose, either expressed or implied. No representation or warranty made concerning the accuracy, currency, completeness or quality of data depicted on this map. Any user of this map assumes all responsibility for use thereof, and further agrees to hold Snohomish County harmless from and against any damage, loss, or liability arising from any use of this map.

Produced by Snohomish County Department of Planning and Development Services, Cartography/GIS

Map Document: (W:\p\g\carto\centers\Rezone2009\Council_093009\Proposal_Maps\99and152Rezone.mxd) 9/15/2009