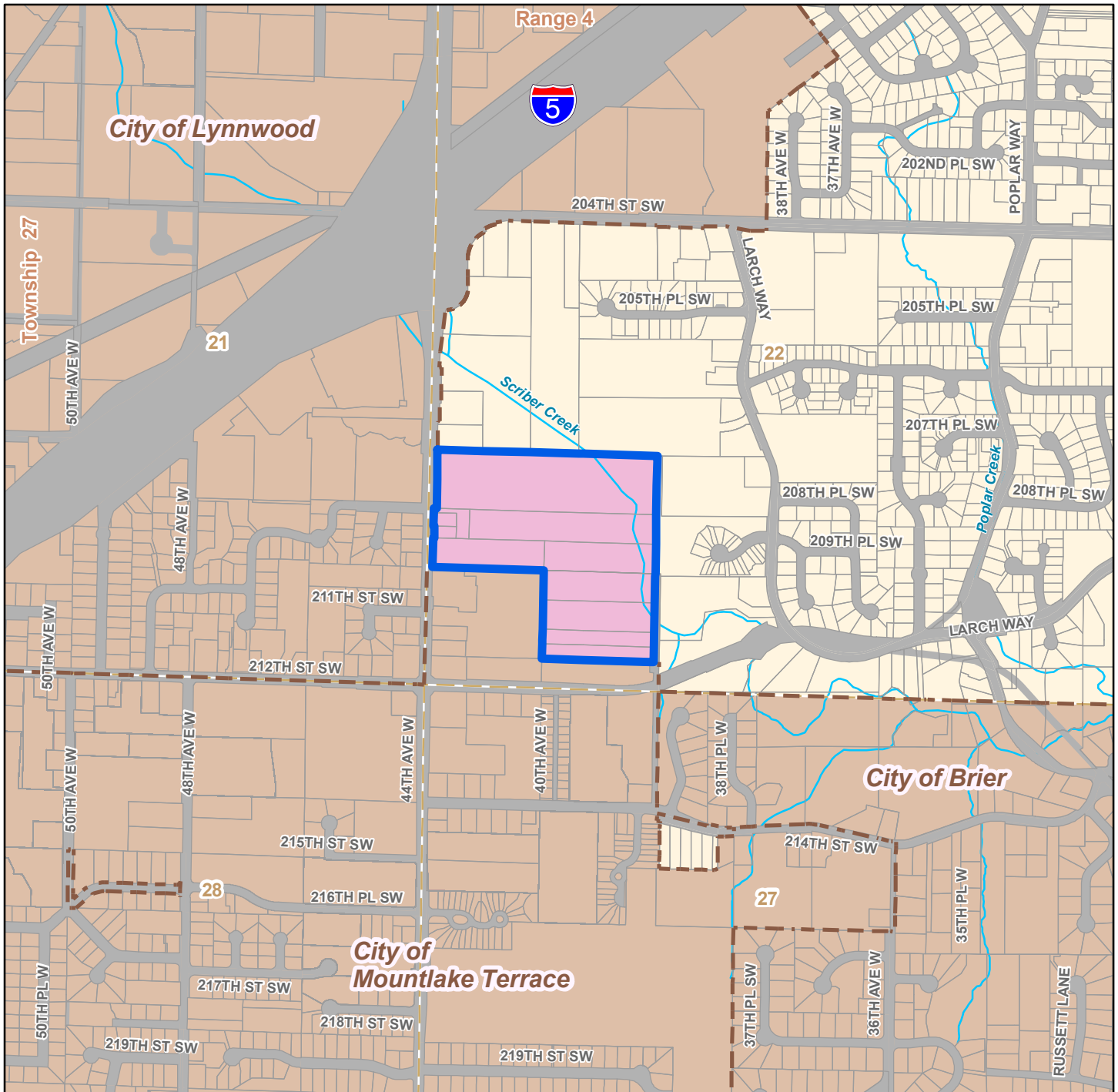


# Proposed Rezone

## Urban Center at Interstate 5 and 44th Ave W



### Proposed Rezone:



**Interstate 5 and  
and 44th Ave. W**

Rezone Planned Community Business  
to Urban Center

### Existing Zoning:

Planned Community Business



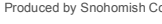
City



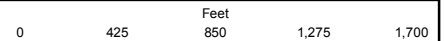
UGA Boundary



Assessor Parcels



Section Grid



Snohomish County disclaims any warranty of merchantability or warranty of fitness of this map for any particular purpose, either expressed or implied. No representation or warranty made concerning the accuracy, currency, completeness or quality of data depicted on this map. Any user of this map assumes all responsibility for use thereof, and further agrees to hold Snohomish County harmless from and against any damage, loss, or liability arising from any use of this map.